

ESTADÍSTICA OPERACIONAL POR ESTACIÓN

		ENERO A DICIEMBRE DE 2018		
ESTACION		IFR	VFR	TOTAL
ACA	ACAPULCO	20,030	9,965	29,995
ADN	AEROPUERTO DEL NORTE	25,504	19,924	45,428
AGU	AGUASCALIENTES	15,173	3,615	18,788
BJX	BAJIO (LEON)	32,448	3,363	35,811
CEN	CD. OBREGON	6,344	10,488	16,832
CJS	CD. JUAREZ	18,636	1,949	20,585
CME	CD. DEL CARMEN	4,601	29,230	33,831
COL	COLIMA	3,517	3,695	7,212
CPE	CAMPECHE	3,256	2,146	5,402
CSL	CABO SAN LUCAS	7,335	3,637	10,972
CTM	CHETUMAL	3,792	2,253	6,045
CUL	CULIACAN	24,056	19,975	44,031
CUN	CANCUN	181,664	8,369	190,033
CUU	CHIHUAHUA	25,175	11,387	36,562
CVA	CUERNAVACA	2,000	26,528	28,528
CVM	CD. VICTORIA	4,215	3,266	7,481
CZA	CHICHEN ITZA	41	827	868
CZM	COZUMEL	8,289	10,341	18,630
DGO	DURANGO	7,891	9,248	17,139
GDL	GUADALAJARA	141,044	25,866	166,910
GYM	GUAYMAS	824	5,062	5,886
HMO	HERMOSILLO	25,144	14,144	39,288
HUX	HUATULCO	7,888	1,746	9,634
LAP	LA PAZ	15,436	12,242	27,678
LMM	LOS MOCHIS	6,192	10,805	16,997
LTO	LORETO	2,033	3,192	5,225
MAM	MATAMOROS	6,906	3,391	10,297
MEX	MÉXICO	448,891	56,004	504,895
MID	MÉRIDA	31,395	10,556	41,951
MLM	MORELIA	10,686	9,349	20,035
MTT	MINATITLAN	3,354	2,154	5,508
MTY	MONTERREY	135,362	3,104	138,466
MXL	MEXICALI	10,102	5,526	15,628
MZT	MAZATLAN	33,451	9,973	43,424
NLD	NUEVO LAREDO	6,343	1,981	8,324
OAX	OAXACA	17,780	5,894	23,674
PAZ	POZA RICA	1,344	4,435	5,779
PBC	PUEBLA	13,245	19,744	32,989
PPE	PUERTO PEÑASCO	274	4,002	4,276
PQE	PALENQUE	619	582	1,201
PVR	PUERTO VALLARTA	50,754	5,499	56,253
PXM	PUERTO ESCONDIDO	3,869	3,835	7,704
QET	QUERETARO	34,507	33,111	67,618
REX	REYNOSA	13,798	5,718	19,516
SJD	SAN JOSE DEL CABO	50,367	847	51,214
SLP	SAN LUIS POTOSI	19,048	3,925	22,973
TAM	TAMPICO	14,038	6,139	20,177
TAP	TAPACHULA	5,265	5,469	10,734
TGZ	TUXTLA GUTIERREZ	14,018	5,082	19,100
TIJ	TIJUANA	58,602	5,435	64,037
TLC	TOLUCA	69,537	20,612	90,149
TNY	TEPIC	2,951	4,236	7,187
TRC	TORREON	14,336	4,122	18,458
UPN	URUAPAN	1,572	4,741	6,313
VER	VERACRUZ	23,329	5,725	29,054
VSA	VILLAHERMOSA	16,292	3,532	19,824
ZCL	ZACATECAS	5,504	2,005	7,509
ZIH	ZIHUATANEJO	11,265	3,088	14,353
ZLO	MANZANILLO	4,085	2,271	6,356

SVL	MÉRIDA	80,593	1,324	81,917
-----	--------	--------	-------	--------

<b>TOTAL</b>	<b>1,806,010</b>	<b>516,674</b>	<b>2,322,684</b>
--------------	------------------	----------------	------------------

DATOS AL 08 DE ENERO DE 2019

Abreviaturas

**IFR** Reglas de Vuelo por Instrumento  
**VFR** Reglas de Vuelo Visual  
**SVL** Sobrevuelos Internacionales Centro de Control Mérida

VFR (Visual Flight Rules o Reglas de Vuelo Visual)  
 IFR (Instrumental Flight Rules o Reglas de Vuelo Instrumentos)

TOTALES POR SUBGERENCIA REGIONAL

Ene -Dic 2018

		ESTACION	IFR	VFR	TOTAL			
G E R E N C I A	SUBGERENCIA REGIONAL ACAPULCO	ACA ACAPULCO	20,030	9,965	29,995			
		OAX OAXACA	17,780	5,894	23,674			
		ZIH ZIHUATANEJO	11,265	3,088	14,353			
		HUX HUATULCO	7,888	1,746	9,634			
		PXM PUERTO ESCONDIDO	3,869	3,835	7,704	<b>85,360</b>		
R E G I O N A L	SUBGERENCIA REGIONAL CENTRO (SEDE EN LA CD DE MEXICO)	MEX MÉXICO	448,891	56,004	504,895			
		TLC TOLUCA	69,537	20,612	90,149			
		QET QUERETARO	34,507	33,111	67,618			
		VER VERACRUZ	23,329	5,725	29,054			
		PBC PUEBLA	13,245	19,744	32,989			
		CVA CUERNAVACA	2,000	26,528	28,528			
		TAM TAMPICO	14,038	6,139	20,177			
		PAZ POZA RICA	1,344	4,435	5,779	<b>779,189</b>	<b>864,549</b>	
R E G I O N A L	SUBGERENCIA REGIONAL NOROCCIDENTE (SEDE EN MONTERREY)	MTY MONTERREY	135,362	3,104	138,466			
		ADN AEROPUERTO DEL NORTE	25,504	19,924	45,428			
		REX REYNOSA	13,798	5,718	19,516			
		MAM MATAMOROS	6,906	3,391	10,297			
		CVM CD. VICTORIA	4,215	3,266	7,481			
		NLD NUEVO LAREDO	6,343	1,981	8,324	<b>229,512</b>		
		CUU CHIHUAHUA	25,175	11,387	36,562			
		TRC TORREON	14,336	4,122	18,458			
		CJS CD. JUAREZ	18,636	1,949	20,585	<b>75,605</b>	<b>305,117</b>	
		G E R E N C I A	SUBGERENCIA REGIONAL TIJUANA	TJJ TIJUANA	58,602	5,435	64,037	
HMO HERMOSILLO	25,144			14,144	39,288			
LAP LA PAZ	15,436			12,242	27,678			
MXL MEXICALI	10,102			5,526	15,628			
LTO LORETO	2,033			3,192	5,225			
R E G I O N A L	SUBGERENCIA REGIONAL NOROCCIDENTE (SEDE EN TLAZALUANA)		PPE PUERTO PEÑASCO	274	4,002	4,276	<b>156,132</b>	
			CUL CULIACAN	24,056	19,975	44,031		
			SJD SAN JOSE DEL CABO	50,367	847	51,214		
			MZT MAZATLAN	33,451	9,973	43,424		
			DGO DURANGO	7,891	9,248	17,139		
			LMM LOS MOCHIS	6,192	10,805	16,997		
			CEN CD. OBREGON	6,344	10,488	16,832		
			CSL CABO SAN LUCAS	7,335	3,637	10,972		
			GYM GUAYMAS	824	5,062	5,886	<b>206,495</b>	<b>362,627</b>
			G E R E N C I A	SUBGERENCIA REGIONAL MERIDA	CME CD. DEL CARMEN	4,601	29,230	33,831
MID MÉRIDA	31,395	10,556			41,951			
VSA VILLAHERMOSA	16,292	3,532			19,824			
TGX TUXTLA GUTIERREZ	14,018	5,082			19,100			
TAP TAPACHULA	5,265	5,469			10,734			
MTT MINATITLAN	3,354	2,154			5,508			
CPE CAMPECHE	3,256	2,146			5,402			
PQE PALENQUE	619	582			1,201			
CZA CHICHEN ITZA	41	827			868	<b>138,419</b>		
R E G I O N A L	SUBGERENCIA REGIONAL CANCUN	CUN CANCUN			181,664	8,369	190,033	
		CZM COZUMEL		8,289	10,341	18,630		
		CTM CHETUMAL		3,792	2,253	6,045	<b>214,708</b>	<b>353,127</b>
G E R E N C I A	SUBGERENCIA REGIONAL OCCIDENTE (SEDE EN GUADALAJARA)	GDL GUADALAJARA		141,044	25,866	166,910		
		PVR PUERTO VALLARTA	50,754	5,499	56,253			
		BXJ BAJIO (LEON)	32,448	3,363	35,811			
		SLP SAN LUIS POTOSI	19,048	3,925	22,973			
		MLM MORELIA	10,686	9,349	20,035			
		AGU AGUASCALIENTES	15,173	3,615	18,788			
		ZCL ZACATECAS	5,504	2,005	7,509			
		ZLO MANZANILLO	4,085	2,271	6,356			
		TNY TEPIC	2,951	4,236	7,187			
		COL COLIMA	3,517	3,695	7,212			
		UPN URUAPAN	1,572	4,741	6,313	<b>355,347</b>	<b>355,347</b>	

SVL MID	80,593	1,324	81,917
---------	--------	-------	--------

TOTAL

2,322,684

Abreviaturas

IFR Reglas de Vuelo por Instrumento  
VFR Reglas de Vuelo Visual  
SVL Sobrevuelos Internacionales Centro de Control Mérida

**TOTALES POR GERENCIA REGIONAL**

**Ene -Dic 2018**

	ESTACION	IFR	VFR	TOTAL	
<b>CENTRO</b>	MEX MEXICO	448,891	56,004	504,895	
	TLC TOLUCA	69,537	20,612	90,149	
	QET QUERETARO	34,507	33,111	67,618	
	PBC PUEBLA	13,245	19,744	32,989	
	ACA ACAPULCO	20,030	9,965	29,995	
	VER VERACRUZ	23,329	5,725	29,054	
	CVA CUERNAVACA	2,000	26,528	28,528	
	OAX OAXACA	17,780	5,894	23,674	
	TAM TAMPICO	14,038	6,139	20,177	
	ZIH ZIHUATANEJO	11,265	3,088	14,353	
	HUX HUATULCO	7,888	1,746	9,634	
	PXM PUERTO ESCONDIDO	3,869	3,835	7,704	
	PAZ POZA RICA	1,344	4,435	5,779	<b>864,549</b>
<b>NORESTE</b>	MTY MONTERREY	135,362	3,104	138,466	
	ADN AEROPUERTO DEL NORTE	25,504	19,924	45,428	
	CUU CHIHUAHUA	25,175	11,387	36,562	
	CJS CD. JUAREZ	18,636	1,949	20,585	
	REX REYNOSA	13,798	5,718	19,516	
	TRC TORREON	14,336	4,122	18,458	
	MAM MATAMOROS	6,906	3,391	10,297	
	NLD NUEVO LAREDO	6,343	1,981	8,324	
	CVM CD. VICTORIA	4,215	3,266	7,481	<b>305,117</b>
<b>NOROESTE</b>	TIJ TIJUANA	58,602	5,435	64,037	
	SJD SAN JOSE DEL CABO	50,367	847	51,214	
	CUL CULIACAN	24,056	19,975	44,031	
	MZT MAZATLAN	33,451	9,973	43,424	
	HMO HERMOSILLO	25,144	14,144	39,288	
	LAP LA PAZ	15,436	12,242	27,678	
	DGO DURANGO	7,891	9,248	17,139	
	LMM LOS MOCHIS	6,192	10,805	16,997	
	CEN CD. OBREGON	6,344	10,488	16,832	
	MXL MEXICALI	10,102	5,526	15,628	
	CSL CABO SAN LUCAS	7,335	3,637	10,972	
	GYM GUAYMAS	824	5,062	5,886	
	LTO LORETO	2,033	3,192	5,225	
PPE PUERTO PENASCO	274	4,002	4,276	<b>362,627</b>	
<b>SURESTE</b>	CUN CANCUN	181,664	8,369	190,033	
	MID MÉRIDA	31,395	10,556	41,951	
	CME CD. DEL CARMEN	4,601	29,230	33,831	
	VSA VILLAHERMOSA	16,292	3,532	19,824	
	TGZ TUXTLA GUTIERREZ	14,018	5,082	19,100	
	CZM COZUMEL	8,289	10,341	18,630	
	TAP TAPACHULA	5,265	5,469	10,734	
	CTM CHETUMAL	3,792	2,253	6,045	
	MTT MINATITLAN	3,354	2,154	5,508	
	CPE CAMPECHE	3,256	2,146	5,402	
	PQE PALENQUE	619	582	1,201	
CZA CHICHÉN ITZA	41	827	868	<b>353,127</b>	
<b>OCCIDENTE</b>	GDL GUADALAJARA	141,044	25,866	166,910	
	PVR PUERTO VALLARTA	50,754	5,499	56,253	
	BJX BAJIO (LEON)	32,448	3,363	35,811	
	SLP SAN LUIS POTOSI	19,048	3,925	22,973	
	MLM MORELIA	10,686	9,349	20,035	
	AGU AGUASCALIENTES	15,173	3,615	18,788	
	ZCL ZACATECAS	5,504	2,005	7,509	
	COL COLIMA	3,517	3,695	7,212	
	TNY TEPIC	2,951	4,236	7,187	
	ZLO MANZANILLO	4,085	2,271	6,356	
UPN URUAPAN	1,572	4,741	6,313	<b>355,347</b>	
SVL MID	80,593	1,324	81,917	<b>81,917</b>	

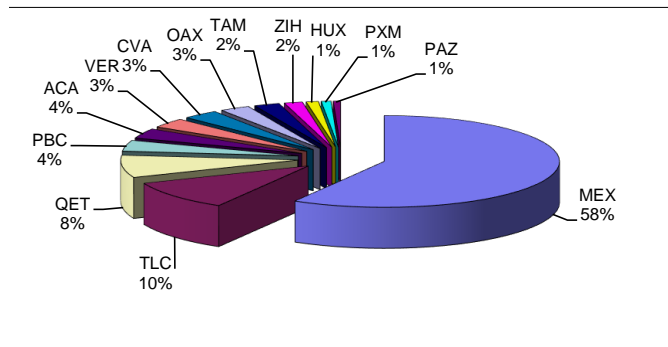
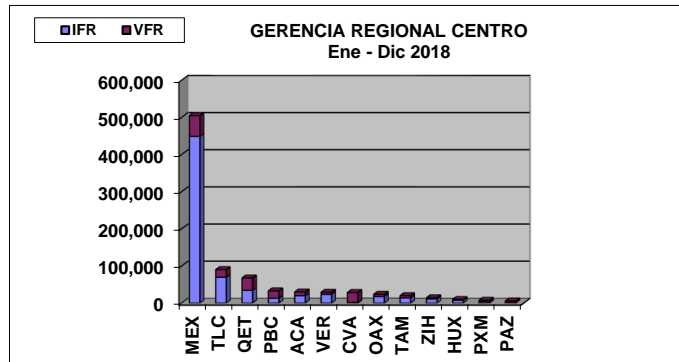
**TOTAL**

**2,322,684**

## GERENCIA REGIONAL CENTRO

Ene -Dic 2018

	ESTACION	IFR	VFR	TOTAL		
<b>CENTRO</b>	MEX	MÉXICO	448,891	56,004	504,895	
	TLC	TOLUCA	69,537	20,612	90,149	
	QET	QUERETARO	34,507	33,111	67,618	
	PBC	PUEBLA	13,245	19,744	32,989	
	ACA	ACAPULCO	20,030	9,965	29,995	
	VER	VERACRUZ	23,329	5,725	29,054	
	CVA	CUERNAVACA	2,000	26,528	28,528	
	OAX	OAXACA	17,780	5,894	23,674	
	TAM	TAMPICO	14,038	6,139	20,177	
	ZIH	ZIHUATANEJO	11,265	3,088	14,353	
	HUX	HUATULCO	7,888	1,746	9,634	
	PXM	PUERTO ESCONDIDO	3,869	3,835	7,704	
	PAZ	POZA RICA	1,344	4,435	5,779	
					<b>864,549</b>	



Abreviaturas

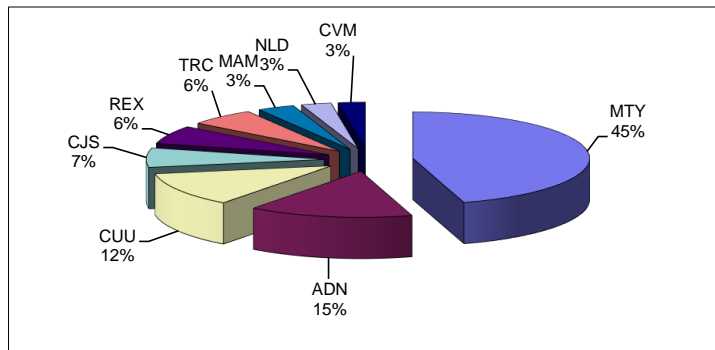
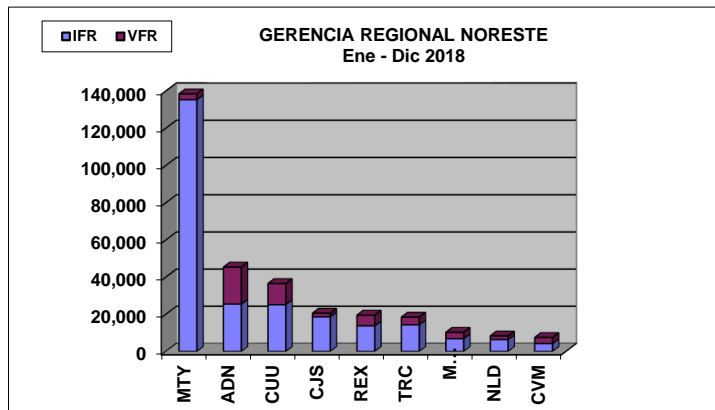
**IFR**  
**VFR**

Reglas de Vuelo por Instrumento  
Reglas de Vuelo Visual

## GERENCIA REGIONAL NORESTE

Ene - Dic 2018

		ESTACION	IFR	VFR	TOTAL	
<b>NORESTE</b>	MTY	MONTERREY	135,362	3,104	138,466	
	ADN	AEROPUERTO DEL NORTE	25,504	19,924	45,428	
	CUU	CHIHUAHUA	25,175	11,387	36,562	
	CJS	CD. JUAREZ	18,636	1,949	20,585	
	REX	REYNOSA	13,798	5,718	19,516	
	TRC	TORREON	14,336	4,122	18,458	
	MAM	MATAMOROS	6,906	3,391	10,297	
	NLD	NUEVO LAREDO	6,343	1,981	8,324	
	CVM	CD. VICTORIA	4,215	3,266	7,481	<b>305,117</b>



Abreviaturas

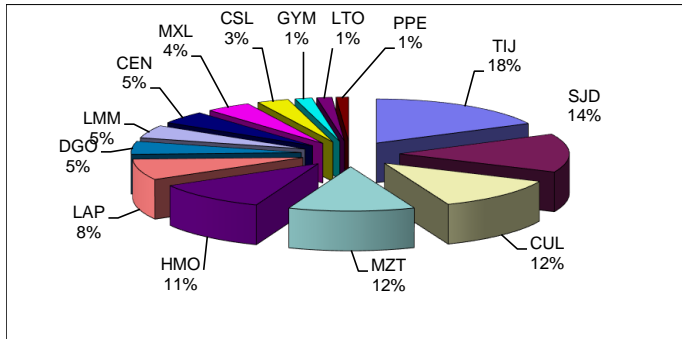
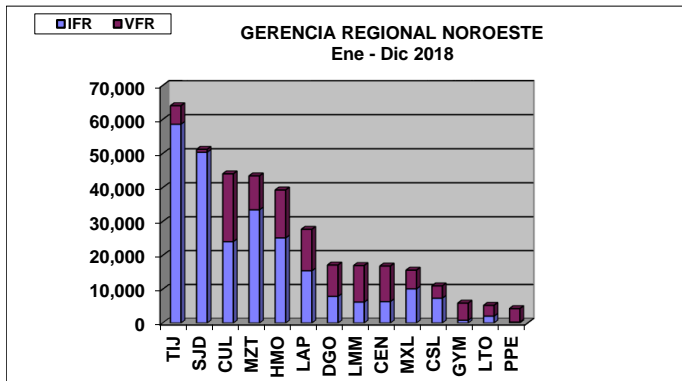
**IFR**  
**VFR**

Reglas de Vuelo por Instrumento  
Reglas de Vuelo Visual

# GERENCIA REGIONAL NOROESTE

Ene -Dic 2018

	ESTACION	IFR	VFR	TOTAL	
<b>NOROESTE</b>	TIJ	TIJUANA	58,602	5,435	64,037
	SJD	SAN JOSE DEL CABO	50,367	847	51,214
	CUL	CULIACAN	24,056	19,975	44,031
	MZT	MAZATLAN	33,451	9,973	43,424
	HMO	HERMOSILLO	25,144	14,144	39,288
	LAP	LA PAZ	15,436	12,242	27,678
	DGO	DURANGO	7,891	9,248	17,139
	LMM	LOS MOCHIS	6,192	10,805	16,997
	CEN	CD. OBREGON	6,344	10,488	16,832
	MXL	MEXICALI	10,102	5,526	15,628
	CSL	CABO SAN LUCAS	7,335	3,637	10,972
	GYM	GUAYMAS	824	5,062	5,886
	LTO	LORETO	2,033	3,192	5,225
	PPE	PUERTO PEÑASCO	274	4,002	4,276
				<b>362,627</b>	



Abreviaturas

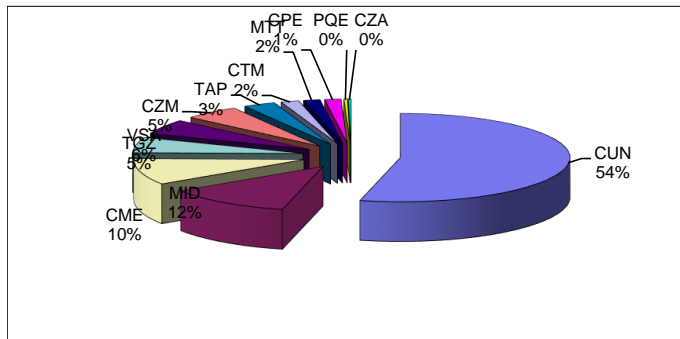
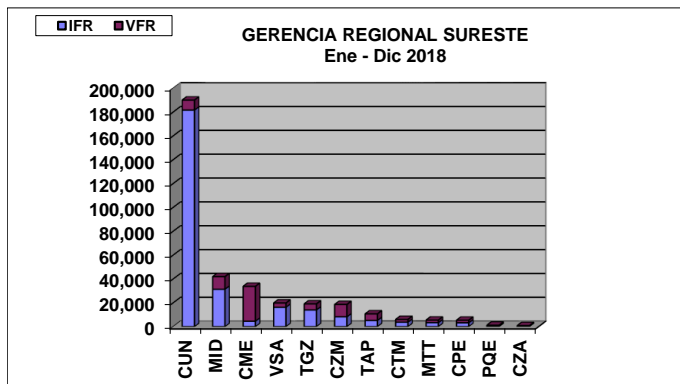
**IFR**  
**VFR**

Reglas de Vuelo por Instrumento  
Reglas de Vuelo Visual

# GERENCIA REGIONAL SURESTE

Ene - Dic 2018

	ESTACION	IFR	VFR	TOTAL
<b>SURESTE</b>	CUN CANCUN	181,664	8,369	190,033
	MID MÉRIDA	31,395	10,556	41,951
	CME CD. DEL CARMEN	4,601	29,230	33,831
	VSA VILLAHERMOSA	16,292	3,532	19,824
	TGZ TUXTLA GUTIERREZ	14,018	5,082	19,100
	CZM COZUMEL	8,289	10,341	18,630
	TAP TAPACHULA	5,265	5,469	10,734
	CTM CHETUMAL	3,792	2,253	6,045
	MTT MINATITLAN	3,354	2,154	5,508
	CPE CAMPECHE	3,256	2,146	5,402
	PQE PALENQUE	619	582	1,201
	CZA CHICHEN ITZA	41	827	868
				<b>353,127</b>



Abreviaturas

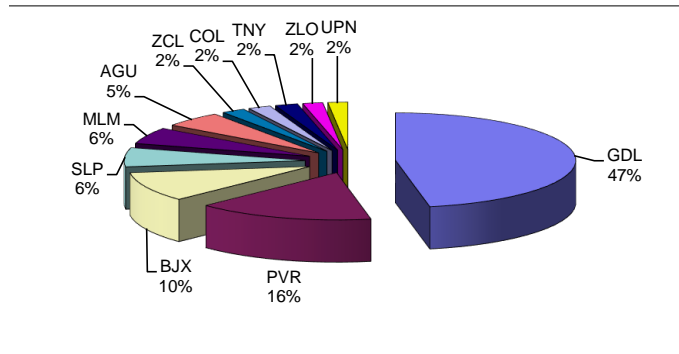
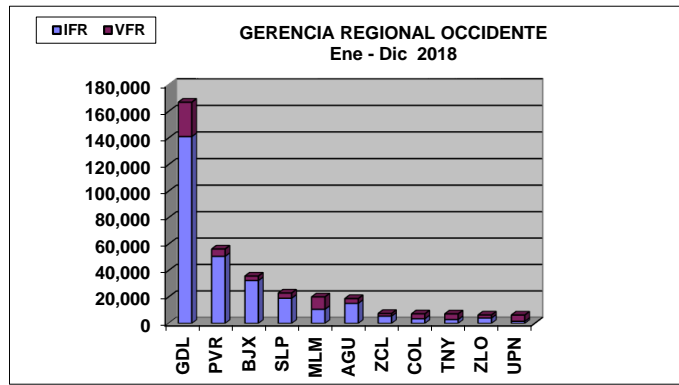
**IFR**  
**VFR**

Reglas de Vuelo por Instrumento  
Reglas de Vuelo Visual

## GERENCIA REGIONAL OCCIDENTE

Ene -Dic 2018

		ESTACION	IFR	VFR	TOTAL
<b>OCCIDENTE</b>	GDL	GUADALAJARA	141,044	25,866	166,910
	PVR	PUERTO VALLARTA	50,754	5,499	56,253
	BJX	BAJIO (LEON)	32,448	3,363	35,811
	SLP	SAN LUIS POTOSI	19,048	3,925	22,973
	MLM	MORELIA	10,686	9,349	20,035
	AGU	AGUASCALIENTES	15,173	3,615	18,788
	ZCL	ZACATECAS	5,504	2,005	7,509
	COL	COLIMA	3,517	3,695	7,212
	TNY	TEPIC	2,951	4,236	7,187
	ZLO	MANZANILLO	4,085	2,271	6,356
	UPN	URUAPAN	1,572	4,741	6,313
					<b>355,347</b>



Abreviaturas

**IFR**  
**VFR**

Reglas de Vuelo por Instrumento  
Reglas de Vuelo Visual